



The Sizewell C Project

2.5 Ch Main Development Site Construction Parameter Plans - Plan For Approval

May 2026

Planning Act 2008
Infrastructure Planning (Applications: Prescribed Forms and Procedure) Regulations 2009

Revision: 7.0
Applicable Regulation: Regulation 5(2)(o)
PINS Reference Number: EN010012



Main Development Site Construction Parameter Plans – For Approval

Drawing Number	Revision	Drawing Title	Scale	Sheet Size
SZC-SZ0100-XX-100-DRW-100046	07	Main Development Site Construction Parameter Plan - Key Plan	1:5000	A0
SZC-SZ0100-XX-100-DRW-100092	04	Main Development Site Construction Parameter Plan – Sheet 1 of 4	1:2500	A0
SZC-SZ0100-XX-100-DRW-100093	05	Main Development Site Construction Parameter Plan – Sheet 2 of 4	1:2500	A0
SZC-SZ0100-XX-100-DRW-100094	04	Main Development Site Construction Parameter Plan – Sheet 3 of 4	1:2500	A0
SZC-SZ0100-XX-100-DRW-100095	05	Main Development Site Construction Parameter Plan – Sheet 4 of 4	1:2500	A0

Main Development Site Construction Parameter Plans For Approval – Revisions Schedule

Drawing Number	Revision	Drawing Title	Amendments
SZC-SZ0100-XX-100-DRW-100046	07	Main Development Site Construction Parameter Plan - Key Plan	Updated to reflect changes to parameter zones.
SZC-SZ0100-XX-100-DRW-100092	04	Main Development Site Construction Parameter Plan – Sheet 1 of 4	No change.
SZC-SZ0100-XX-100-DRW-100093	05	Main Development Site Construction Parameter Plan – Sheet 2 of 4	No change.
SZC-SZ0100-XX-100-DRW-100094	03	Main Development Site Construction Parameter Plan – Sheet 3 of 4	Updated to reflect changes to parameter zones.
SZC-SZ0100-XX-100-DRW-100095	05	Main Development Site Construction Parameter Plan – Sheet 4 of 4	No change.

REFER TO DRAWING No. SZC-SZ0100-XX-000-DRW-100092 - SHEET 1

REFER TO DRAWING No. SZC-SZ0100-XX-000-DRW-100093 - SHEET 2

NOTES:

- ALL HEIGHTS ARE ABOVE ORDNANCE DATUM (AOD).
- PARTS OF ZONES C5, C6 & C7 THAT ARE FIRST USED AS BORROW PITS WILL NOT SUBSEQUENTLY EXCEED A STOCKPILE HEIGHT OF 5m ABOVE EXISTING GROUND LEVEL.
- SHORT TERM CONSTRUCTION ACTIVITIES MAY TAKE PLACE OUTSIDE OF PARAMETER ZONES WITHIN THE MAIN DEVELOPMENT SITE FOR THE SPECIFIC PURPOSES OF REALISING THE CONSTRUCTION METHODOLOGY. SUCH ACTIVITY WOULD TYPICALLY COMPRISE MINOR WORKS USING MOBILE PLANT UP TO APPROX. 5m ABOVE GROUND LEVEL.
- REFER TO DRAWING NUMBERS SZC-SZ0100-XX-000-DRW-100092, 100093, 100094 & 100095 FOR SHEET Nos. 1, 2, 3 & 4.

KEY:

- CONSTRUCTION ZONE GENERAL CONDITION: POTENTIAL HEIGHT & WORKING PARAMETERS REQUIRED DURING CONSTRUCTION PHASE.
- CONSTRUCTION ZONE EXCEPTIONAL CONDITION: POTENTIAL HEIGHT & WORKING PARAMETERS REQUIRED DURING CONSTRUCTION PHASE.
- APPROX. LOCATION OF SITE ACCESS ROADS
- APPROX. LOCATION OF SITE HAUL ROADS
- APPROX. RAIL ROUTE
- LOVER'S LANE REALIGNMENT
- APPROX. LOCATION OF ACOUSTIC FENCE/BUND
- INDICATIVE LOCATION OF SITE ACCESS
- ZONE NUMBER
- HARD COASTAL DEFENCE FEATURE
- APPROX. LOCATION OF SOUTHERN BUND
- RELOCATED FACILITIES
- SITE DEVELOPMENT BOUNDARY
- PROPOSED TEMPORARY MARINE OUTFALL
- APPROXIMATE LOCATION OF CHP STACK
- APPROXIMATE LOCATION OF DESALINATION PLANT (INITIAL)
- APPROXIMATE LOCATION OF DESALINATION PLANT (SUBSEQUENT)
- APPROXIMATE LOCATION INTAKE PUMPING STATION

REVISION	DATE	DRAWN	CHECKED	REASONS FOR REVISION / COMMENTS	APPROVED
07	MAY 2026	SB	DP	LEEIE AREA UPDATED	SZC Co
06	SEP 2021	SB	NP	DCO APPLICATION PROPOSED CHANGE 19 - SEPTEMBER 2021	SZC Co
05	JUN 2021	SB	NP	DCO APPLICATION - DEADLINE 2 SUBMISSION (dated 2 Jun 2021)	SZC Co
04	MAR 2021	SB	NP	CORRECTION TO BLF PARAMETER	SZC Co
03	FEB 2021	SB	NP	RESPONSE TO PINS PROCEDURAL DECISION 5 (dated 22 Jan 2021)	SZC Co
02	JAN 2021	SB	NP	PROPOSED CHANGES TO THE DCO APPLICATION - JANUARY 2021	SZC Co
01	FEB 2020	SB	NP	DCO SUBMISSION	SZC Co

NOT PROTECTIVELY MARKED

COPYRIGHT:
© Crown copyright & database rights (2026).
Ordnance Survey 0100031673



PROJECT:
SIZEWELL C

DOCUMENT:
APPLICATION DRAWING - FOR APPROVAL
REGULATION 5(2)(o)

DRAWING TITLE:
MAIN DEVELOPMENT SITE
CONSTRUCTION PARAMETER PLAN
KEY PLAN

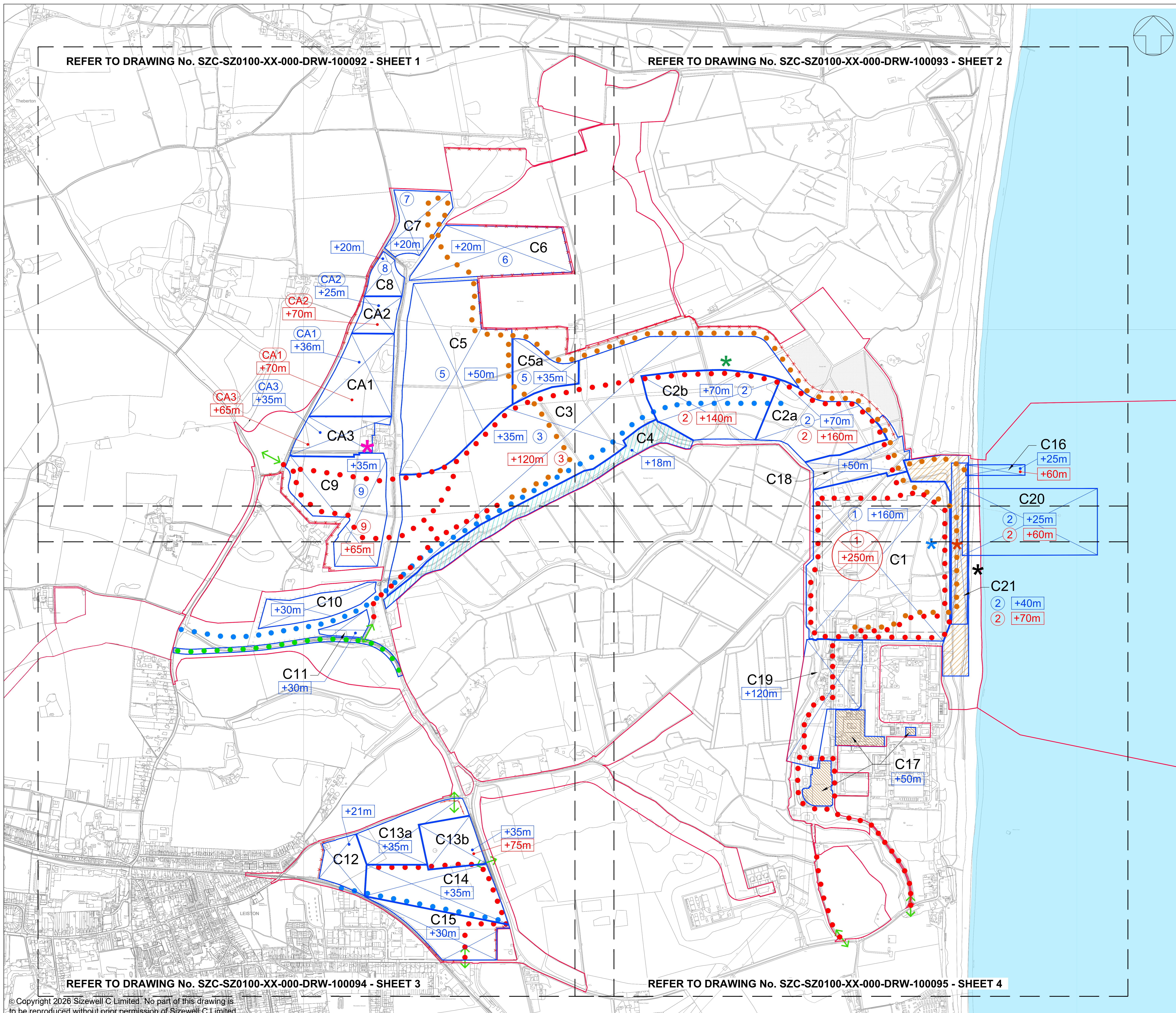
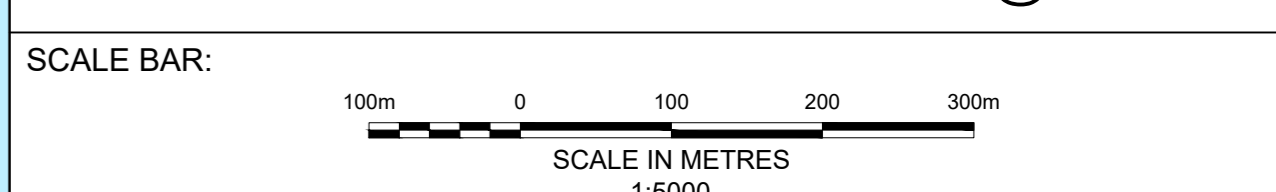
DRAWING NO:
SZC-SZ0100-XX-000-DRW-100046

REVISION:
07

DATE:
MAY 2026

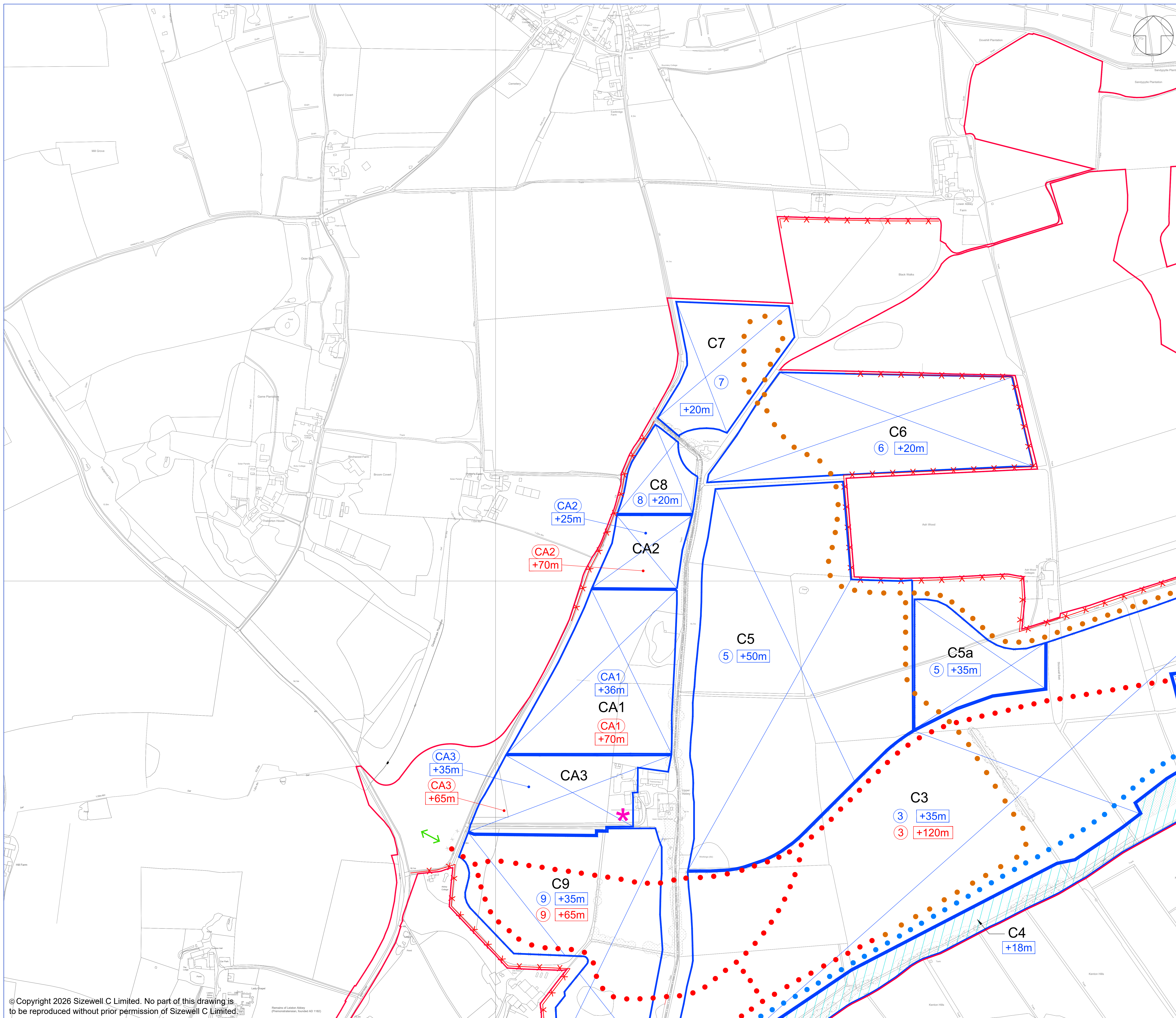
DRAWN:
SB

SCALE:
1:5000@A0



REFER TO DRAWING No. SZC-SZ0100-XX-000-DRW-100094 - SHEET 3

REFER TO DRAWING No. SZC-SZ0100-XX-000-DRW-100095 - SHEET 4



- NOTES:**
1. ALL HEIGHTS ARE ABOVE ORDANCE DATUM (AOD).
 2. PARTS OF ZONES C5, C6 & C7 THAT ARE FIRST USED AS BORROW PITS WILL NOT SUBSEQUENTLY EXCEED A STOCKPILE HEIGHT OF 5m ABOVE EXISTING GROUND LEVEL.
 3. SHORT TERM CONSTRUCTION ACTIVITIES MAY TAKE PLACE OUTSIDE OF PARAMETER ZONES WITHIN THE MAIN DEVELOPMENT SITE FOR THE SPECIFIC PURPOSES OF REALISING THE CONSTRUCTION METHODOLOGY. SUCH ACTIVITY WOULD TYPICALLY COMPRISE MINOR WORKS USING MOBILE PLANT UP TO APPROX. 5m ABOVE GROUND LEVEL.
 4. REFER TO DRAWING NUMBERS SZC-SZ0100-XX-000-DRW-100092, 100093, 100094 & 100095 FOR SHEET Nos. 1, 2, 3 & 4.

- KEY:**
- CONSTRUCTION ZONE GENERAL CONDITION: POTENTIAL HEIGHT & WORKING PARAMETERS REQUIRED DURING CONSTRUCTION PHASE.
 - CONSTRUCTION ZONE EXCEPTIONAL CONDITION: POTENTIAL HEIGHT & WORKING PARAMETERS REQUIRED DURING CONSTRUCTION PHASE.
 - APPROX. LOCATION OF SITE ACCESS ROADS
 - APPROX. LOCATION OF SITE HAUL ROADS
 - APPROX. RAIL ROUTE
 - LOVER'S LANE REALIGNMENT
 - APPROX. LOCATION OF ACOUSTIC FENCE/BUND
 - INDICATIVE LOCATION OF SITE ACCESS
 - C8** ZONE NUMBER
 - HARD COASTAL DEFENCE FEATURE **+15m +35m**
 - APPROX. LOCATION OF SOUTHERN BUND
 - RELOCATED FACILITIES
 - SITE DEVELOPMENT BOUNDARY
 - APPROXIMATE LOCATION OF CHP STACK

04	JUN 2021	SB	NP	DCO APPLICATION - DEADLINE 2 SUBMISSION (Dated 2 Jun 2021)	SZC Co
03	FEB 2021	SB	NP	RESPONSE TO PINS PROCEDURAL DECISION 5 (Dated 22 Jan 2021)	SZC Co
02	JAN 2021	SB	NP	PROPOSED CHANGES TO THE DCO APPLICATION - JANUARY 2021	SZC Co
01	FEB 2020	SB	NP	DCO SUBMISSION	SZC Co
REVISION	DATE	DRAWN	CHECKED	REASONS FOR REVISION / COMMENTS	APPROVED

NOT PROTECTIVELY MARKED

COPYRIGHT:
 © Crown copyright & database rights (2026).
 Ordnance Survey 0100031673



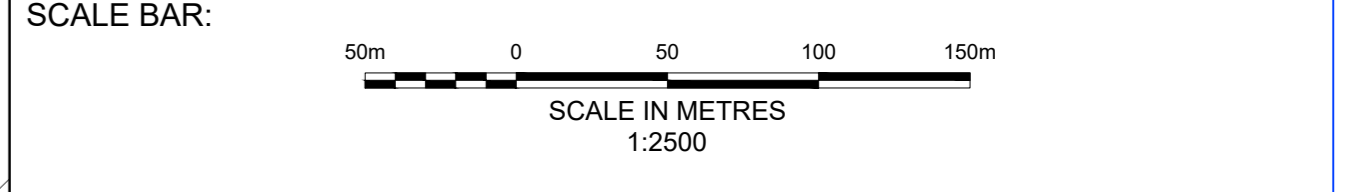
PROJECT:
SIZEWELL C

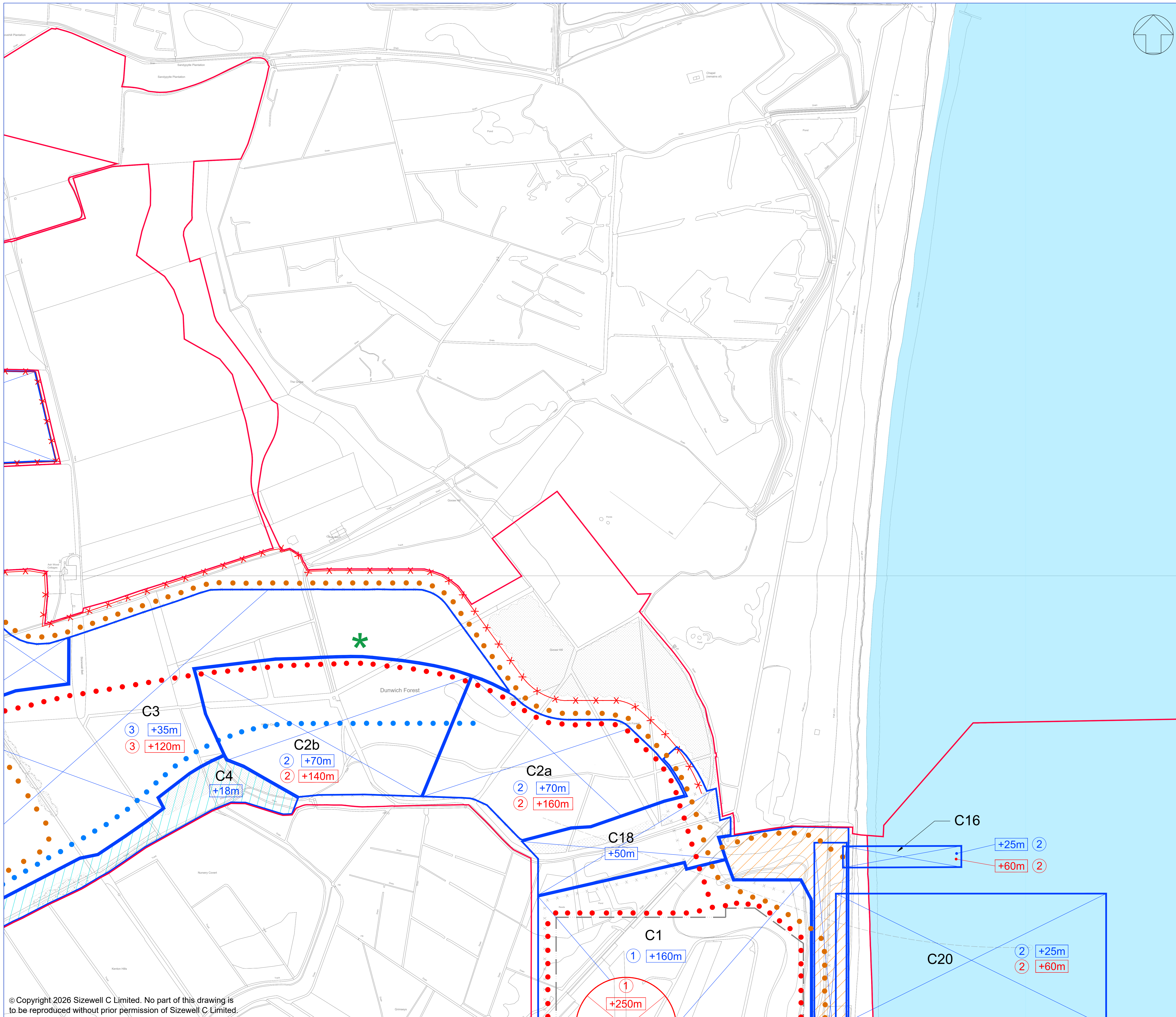
DOCUMENT:
APPLICATION DRAWING - FOR APPROVAL REGULATION 5(2)(o)

DRAWING TITLE:
MAIN DEVELOPMENT SITE CONSTRUCTION PARAMETER PLAN SHEET 1 OF 4

DRAWING NO: SZC-SZ0100-XX-000-DRW-100092 REVISION: 04

DATE: JUN 2021 DRAWN: SB SCALE: 1:2500@A0





NOTES:

1. ALL HEIGHTS ARE ABOVE ORDANCE DATUM (AOD).
2. PARTS OF ZONES C5, C6 & C7 THAT ARE FIRST USED AS BORROW PITS WILL NOT SUBSEQUENTLY EXCEED A STOCKPILE HEIGHT OF 5m ABOVE EXISTING GROUND LEVEL.
3. SHORT TERM CONSTRUCTION ACTIVITIES MAY TAKE PLACE OUTSIDE OF PARAMETER ZONES WITHIN THE MAIN DEVELOPMENT SITE FOR THE SPECIFIC PURPOSES OF REALISING THE CONSTRUCTION METHODOLOGY. SUCH ACTIVITY WOULD TYPICALLY COMPRISE MINOR WORKS USING MOBILE PLANT UP TO APPROX. 5m ABOVE GROUND LEVEL.
4. REFER TO DRAWING NUMBERS SZC-SZ0100-XX-000-DRW-100092, 100093, 100094 & 100095 FOR SHEET Nos. 1, 2, 3 & 4.

KEY:

- CONSTRUCTION ZONE GENERAL CONDITION: POTENTIAL HEIGHT & WORKING PARAMETERS REQUIRED DURING CONSTRUCTION PHASE.
- CONSTRUCTION ZONE EXCEPTIONAL CONDITION: POTENTIAL HEIGHT & WORKING PARAMETERS REQUIRED DURING CONSTRUCTION PHASE.
- APPROX. LOCATION OF SITE ACCESS ROADS
- APPROX. LOCATION OF SITE HAUL ROADS
- APPROX. RAIL ROUTE
- LOVER'S LANE REALIGNMENT
- APPROX. LOCATION OF ACOUSTIC FENCE/BUND
- INDICATIVE LOCATION OF SITE ACCESS
- C8** ZONE NUMBER
- HARD COASTAL DEFENCE FEATURE
- APPROX. LOCATION OF SOUTHERN BUND
- RELOCATED FACILITIES
- SITE DEVELOPMENT BOUNDARY
- APPROXIMATE LOCATION OF DESALINATION PLANT (SUBSEQUENT)

REVISION	DATE	DRAWN	CHECKED	REASONS FOR REVISION / COMMENTS	APPROVED
05	SEP 2021	SB	NP	DCO APPLICATION PROPOSED CHANGE 19 - SEPTEMBER 2021	SZC Co
04	MAR 2021	SB	NP	CORRECTION TO BLF PARAMETER	SZC Co
03	FEB 2021	SB	NP	RESPONSE TO PINS PROCEDURAL DECISION 5 (Dated 22 Jan 2021)	SZC Co
02	JAN 2021	SB	NP	PROPOSED CHANGES TO THE DCO APPLICATION - JANUARY 2021	SZC Co
01	FEB 2020	SB	NP	DCO SUBMISSION	SZC Co

NOT PROTECTIVELY MARKED

COPYRIGHT:
 © Crown copyright & database rights (2026).
 Ordnance Survey 0100031673



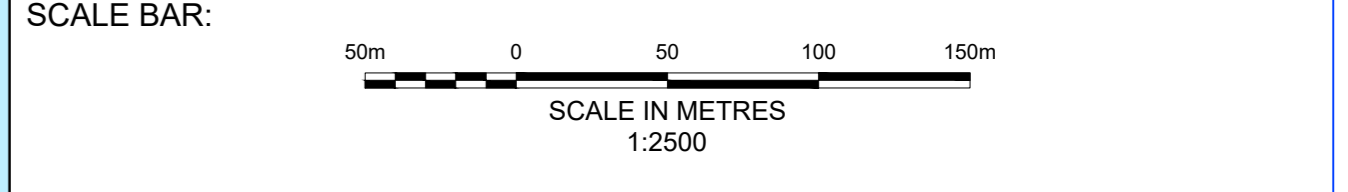
PROJECT:
SIZEWELL C

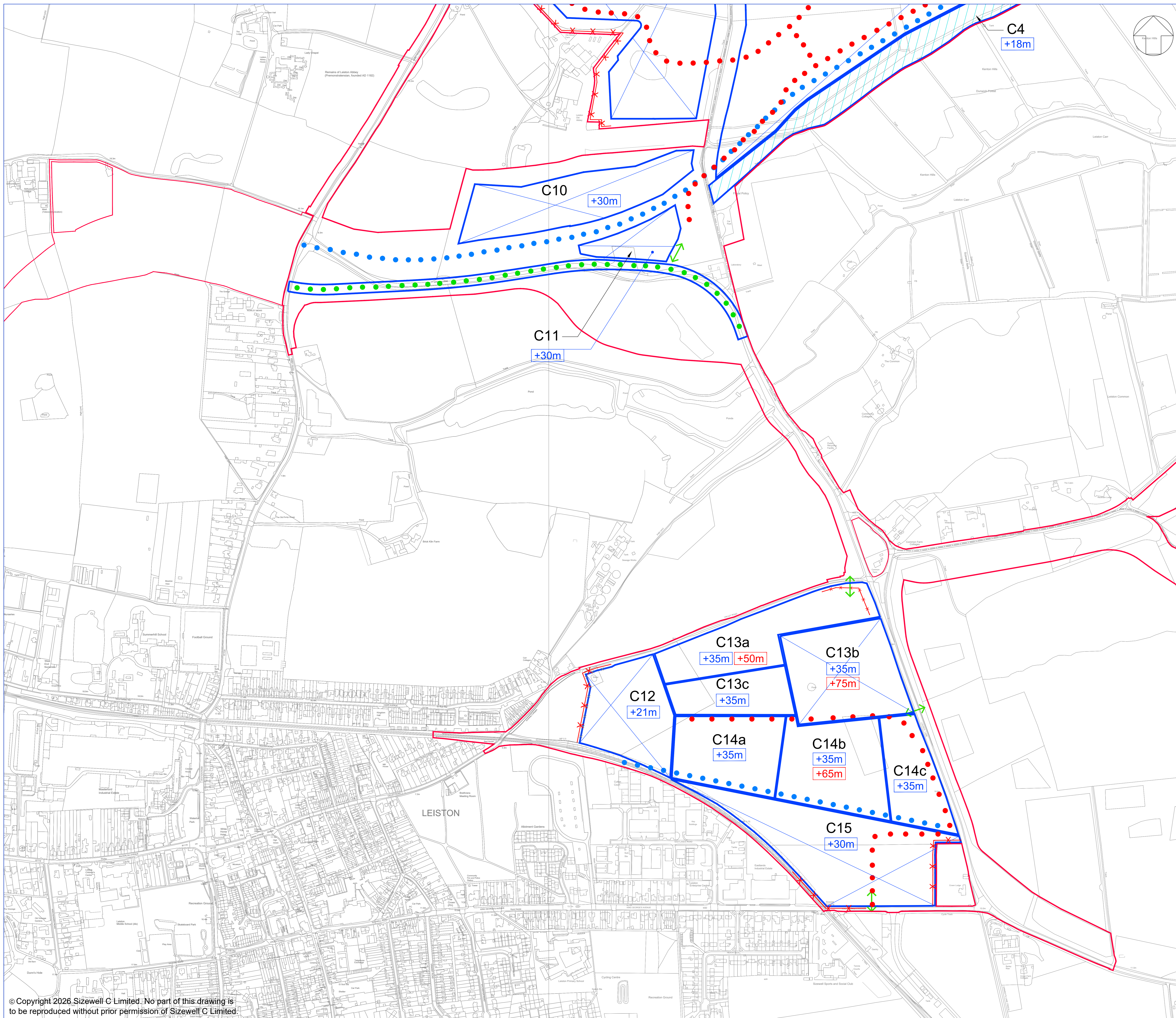
DOCUMENT:
APPLICATION DRAWING - FOR APPROVAL REGULATION 5(2)(o)

DRAWING TITLE:
MAIN DEVELOPMENT SITE CONSTRUCTION PARAMETER PLAN SHEET 2 OF 4

DRAWING NO: SZC-SZ0100-XX-000-DRW-100093 REVISION: 05

DATE: SEPT 2021 DRAWN: SB SCALE: 1:2500@A0





NOTES:

1. ALL HEIGHTS ARE ABOVE ORDNANCE DATUM (AOD).
2. PARTS OF ZONES C5, C6 & C7 THAT ARE FIRST USED AS BORROW PITS WILL NOT SUBSEQUENTLY EXCEED A STOCKPILE HEIGHT OF 5m ABOVE EXISTING GROUND LEVEL.
3. SHORT TERM CONSTRUCTION ACTIVITIES MAY TAKE PLACE OUTSIDE OF PARAMETER ZONES WITHIN THE MAIN DEVELOPMENT SITE FOR THE SPECIFIC PURPOSES OF REALISING THE CONSTRUCTION METHODOLOGY. SUCH ACTIVITY WOULD TYPICALLY COMPRISE MINOR WORKS USING MOBILE PLANT UP TO APPROX. 5m ABOVE GROUND LEVEL.
4. REFER TO DRAWING NUMBERS SZC-SZ0100-XX-000-DRW-100092, 100093, 100094 & 100095 FOR SHEET Nos. 1, 2, 3 & 4.

KEY:

- CONSTRUCTION ZONE GENERAL CONDITION: POTENTIAL HEIGHT & WORKING PARAMETERS REQUIRED DURING CONSTRUCTION PHASE.
- CONSTRUCTION ZONE EXCEPTIONAL CONDITION: POTENTIAL HEIGHT & WORKING PARAMETERS REQUIRED DURING CONSTRUCTION PHASE.
- APPROX. LOCATION OF SITE ACCESS ROADS
- APPROX. LOCATION OF SITE HAUL ROADS
- APPROX. RAIL ROUTE
- LOVER'S LANE REALIGNMENT
- APPROX. LOCATION OF ACOUSTIC FENCE/BUND
- SITE ACCESS
- C8** ZONE NUMBER
- HARD COASTAL DEFENCE FEATURE
- APPROX. LOCATION OF SOUTHERN BUND
- RELOCATED FACILITIES
- SITE DEVELOPMENT BOUNDARY

REVISION	DATE	DRAWN	CHECKED	REASONS FOR REVISION / COMMENTS	APPROVED
04	MAY 2026	SB	DP	LEEIE AREA UPDATED	SZC Co
03	AUG 2024	SB	DP	LEEIE AREA UPDATED	SZC Co
02	JAN 2021	SB	NP	PROPOSED CHANGES TO THE DCO APPLICATION - JANUARY 2021	SZC Co
01	FEB 2020	SB	NP	DCO SUBMISSION	SZC Co

NOT PROTECTIVELY MARKED

COPYRIGHT:
© Crown copyright & database rights (2026).
Ordnance Survey 0100031673



PROJECT:
SIZEWELL C

DOCUMENT:
APPLICATION DRAWING - FOR APPROVAL
REGULATION 5(2)(o)

DRAWING TITLE:
MAIN DEVELOPMENT SITE
CONSTRUCTION PARAMETER PLAN
SHEET 3 OF 4

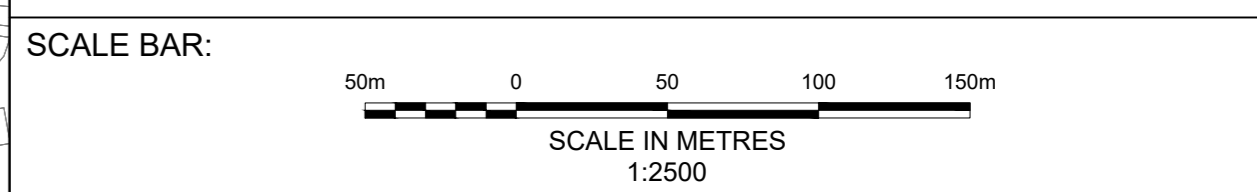
DRAWING NO:
SZC-SZ0100-XX-000-DRW-100094

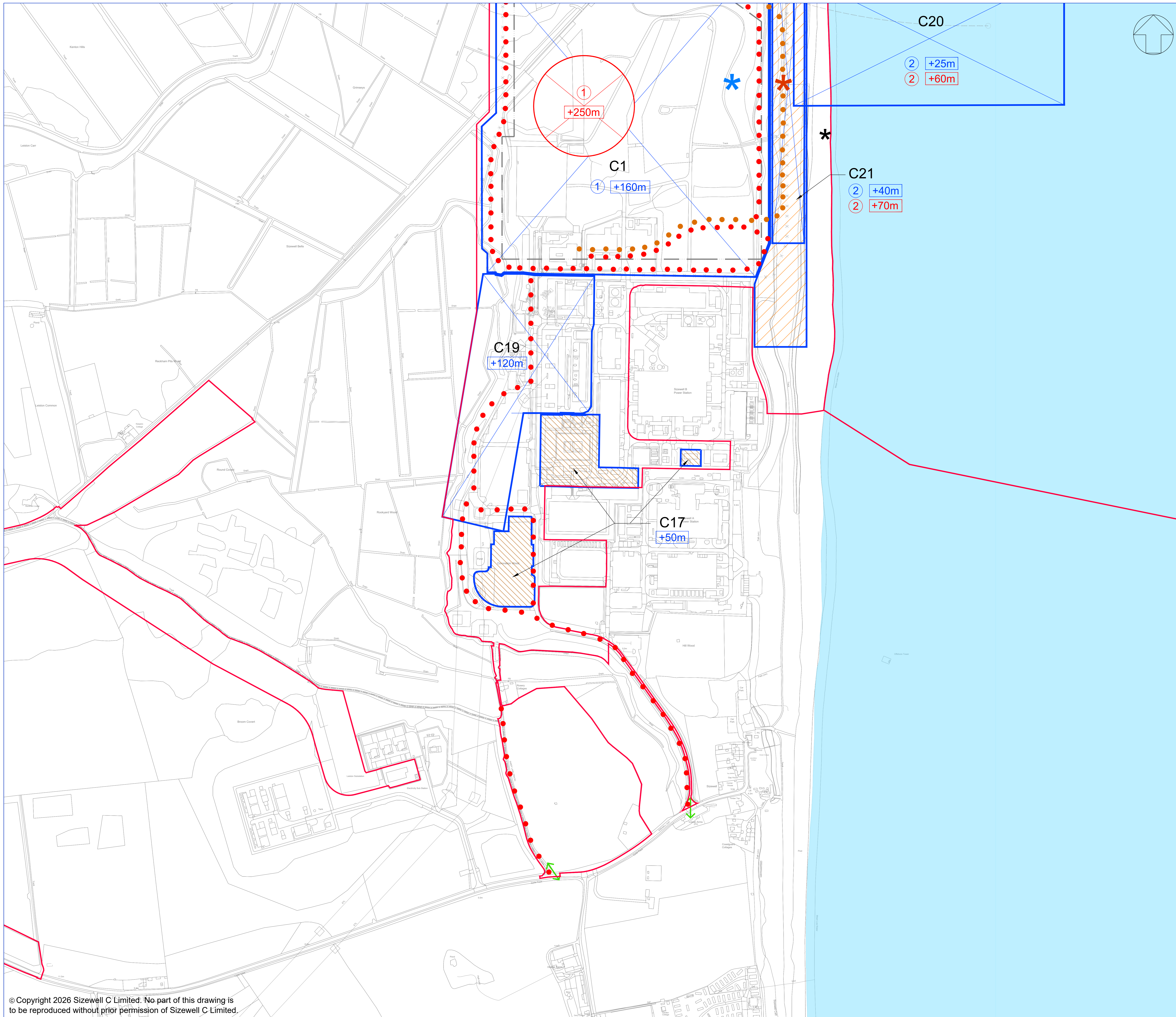
REVISION:
04

DATE:
MAY 2026

DRAWN:
SB

SCALE:
1:2500@A0





NOTES:

1. ALL HEIGHTS ARE ABOVE ORDNANCE DATUM (AOD).
2. PARTS OF ZONES C5, C6 & C7 THAT ARE FIRST USED AS BORROW PITS WILL NOT SUBSEQUENTLY EXCEED A STOCKPILE HEIGHT OF 5m ABOVE EXISTING GROUND LEVEL.
3. SHORT TERM CONSTRUCTION ACTIVITIES MAY TAKE PLACE OUTSIDE OF PARAMETER ZONES WITHIN THE MAIN DEVELOPMENT SITE FOR THE SPECIFIC PURPOSES OF REALISING THE CONSTRUCTION METHODOLOGY. SUCH ACTIVITY WOULD TYPICALLY COMPRISE MINOR WORKS USING MOBILE PLANT UP TO APPROX. 5m ABOVE GROUND LEVEL.
4. REFER TO DRAWING NUMBERS SZC-SZ0100-XX-000-DRW-100092, 100093, 100094 & 100095 FOR SHEET Nos. 1, 2, 3 & 4.

KEY:

- CONSTRUCTION ZONE GENERAL CONDITION: POTENTIAL HEIGHT & WORKING PARAMETERS REQUIRED DURING CONSTRUCTION PHASE.
- CONSTRUCTION ZONE EXCEPTIONAL CONDITION: POTENTIAL HEIGHT & WORKING PARAMETERS REQUIRED DURING CONSTRUCTION PHASE.
- APPROX. LOCATION OF SITE ACCESS ROADS
- APPROX. LOCATION OF SITE HAUL ROADS
- APPROX. RAIL ROUTE
- LOVER'S LANE REALIGNMENT
- APPROX. LOCATION OF ACOUSTIC FENCE/BUND
- INDICATIVE LOCATION OF SITE ACCESS
- C8** ZONE NUMBER
- HARD COASTAL DEFENCE FEATURE **+15m +35m**
- APPROX. LOCATION OF SOUTHERN BUND
- RELOCATED FACILITIES
- SITE DEVELOPMENT BOUNDARY
- PROPOSED TEMPORARY MARINE OUTFALL
- APPROXIMATE LOCATION OF DESALINATION PLANT (INITIAL)
- APPROXIMATE LOCATION INTAKE PUMPING STATION

05	SEP 2021	SB	NP	DCO APPLICATION PROPOSED CHANGE 19 - SEPTEMBER 2021	SZC Co
04	MAR 2021	SB	NP	CORRECTION TO BLF PARAMETER	SZC Co
03	FEB 2021	SB	NP	RESPONSE TO PINS PROCEDURAL DECISION 5 (Dated 22 Jan 2021)	SZC Co
02	JAN 2021	SB	NP	PROPOSED CHANGES TO THE DCO APPLICATION - JANUARY 2021	SZC Co
01	FEB 2020	SB	NP	DCO SUBMISSION	SZC Co
REVISION	DATE	DRAWN	CHECKED	REASONS FOR REVISION / COMMENTS	APPROVED

NOT PROTECTIVELY MARKED

COPYRIGHT:
© Crown copyright & database rights (2026).
Ordnance Survey 0100031673



PROJECT:
SIZEWELL C

DOCUMENT:
APPLICATION DRAWING - FOR APPROVAL REGULATION 5(2)(o)

DRAWING TITLE:
MAIN DEVELOPMENT SITE CONSTRUCTION PARAMETER PLAN SHEET 4 OF 4

DRAWING NO:
SZC-SZ0100-XX-000-DRW-100095

REVISION:
05

DATE: **SEPT 2021** DRAWN: **SB** SCALE: **1:2500@A0**

